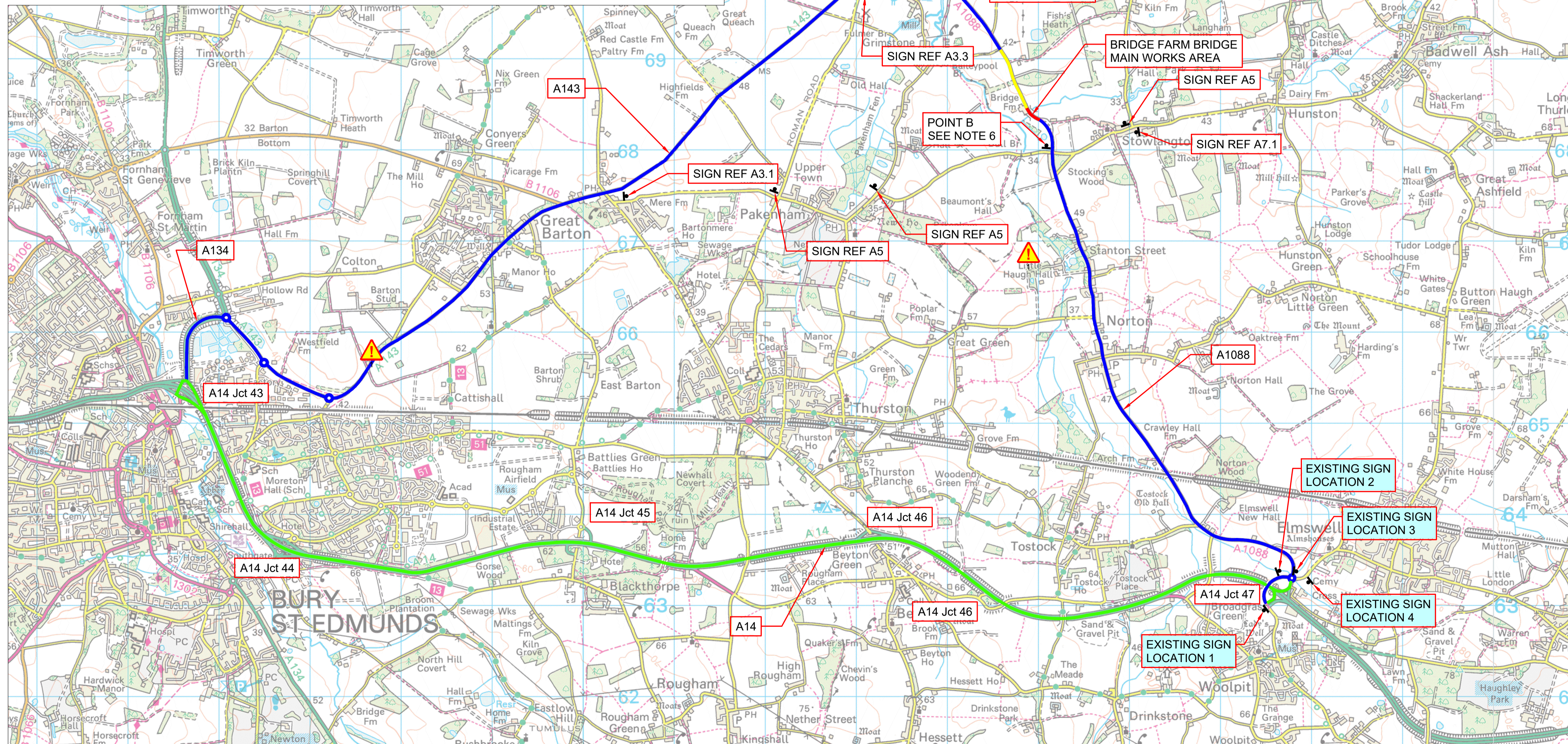
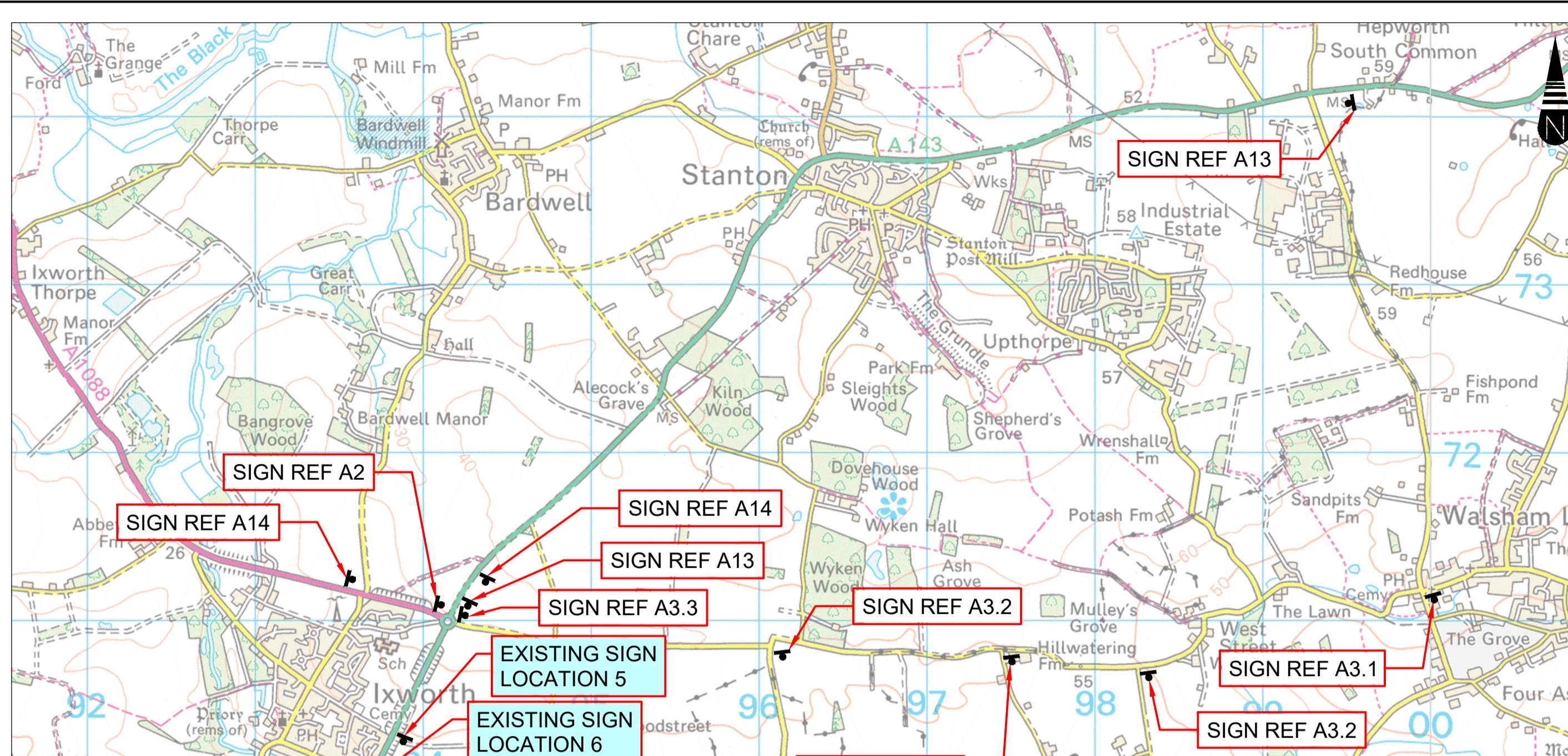


**LOCATION OF ADDITIONAL SIGNS
AROUND THETFORD**
OVERLAID ONTO OS 1:50,000 SERIES



LOCATION OF DIVERSION ROUTE
OVERLAID ONTO OS 1:50,000 SERIES

- NOTES:**
- DO NOT SCALE FROM THIS DRAWING.
 - SITE VERIFY ALL DIMENSIONS PRIOR TO CONSTRUCTION.
 - REPORT ALL DISCREPANCIES TO THE DRAWING ORIGINATOR IMMEDIATELY.
 - THIS DRAWING IS TO BE READ IN CONJUNCTION WITH ALL RELEVANT DOCUMENTS AND DRAWINGS.
 - SIGNS DETAILED ON DRG 5101354-MIL-SBR-ZZ-DR-CB-4010
 - SCHEME INFORMATION BOARD TYPE 3 TO DRG SCD 100-2 TO BE LOCATED AT POINT A AND POINT B.
 - SIGN REF 12 TO BE LOCATED AT POINT A. SEE 5101354-MIL-SBR-ZZ-DR-CB-4010 & 5101354-MIL-SBR-ZZ-DR-CB-A12.


- KEY:**
- EXTENT OF CLOSURE - MAIN WORKS AREA
 - EXTENT OF CLOSURE - NON WORKS AREA
 - PROPOSED DIVERSION ROUTE ON LOCAL AUTHORITY ROADS
 - PROPOSED DIVERSION ROUTE ON A14
 - PROPOSED SIGN LOCATIONS
 - EXISTING SIGN LOCATION REQUIRING MODIFICATION - REFER TO DRAWING 5101351-MIL-SBR-ZZ-DR-CB-4010

Residual Risk Assessment
Wherever possible, risk is designed-out of this proposal during the design process. Where this is not possible the risk is indicated by this symbol.

SIGNIFICANT CDM HEALTH & SAFETY RISKS

- WORKING ON VERGE OF LOCAL AUTHORITY ROADS

| Rev | Date | Description | Drn | Chkd | App |
|-----|------------|--|-----|------|-----|
| C05 | 28/05/24 | UPDATED FOLLOWING STAKEHOLDER MEETING 24/05/24 | JCR | CAS | CAS |
| C04 | 20/05/24 | 2 No SIGNS ON A11 ADDED | JCR | CAS | CAS |
| C03 | 15/05/24 | SIGNS A16 IN THETFORD ADDED | JCR | CAS | CAS |
| C02 | 30/04/24 | TM SCHEME UPDATED | JCR | CAS | CAS |
| C01 | 05/03/2024 | FIRST ISSUE | JE | CAS | CAS |



Drawing Status: **CONSTRUCTION**

Project Name: **A1088 BRIDGE FARM BRIDGE RECONSTRUCTION**

DIVERSION ROUTE LOCAL ROADS SHEET 1 OF 2

| Sheet Size | Scale | Drawn by | Checked by | Approved by |
|------------|-------|------------|--------------|---------------|
| A1 | NTS | JE | CAS | CAS |
| | | Drawn Date | Checked Date | Approved Date |
| | | 05/03/2024 | 05/03/2024 | 05/03/2024 |

| Drawing Number | Status | Rev |
|-------------------------------|--------|-----|
| 5101354-MIL-SBR-ZZ-DR-CB-4009 | A5 | C05 |

© Crown copyright and database rights 2024 Ordnance Survey 100023343. You are permitted to use this data solely to enable you to respond to, or interact with, the organisation that provided you with the data. You are not permitted to copy, sub-licence, distribute or sell any of this data to third parties in any form.